

This plan MUST NOT BE FOLDED but may be rolled.

P.R.S.C. File No. 2987/L Approved 8/11/76.

143908

143908

TRUNCATIONS		
5	15° 08'	5.916
	37° 04'	
	58° 59'	
33	242° 53'	3.069
	213° 45'	
	304° 38'	
34	334° 38'	3.177
	3° 45'	
	32° 53'	
37	69° 42'	3.235
	97° 51'	
	125° 59'	
38	333° 26'	3.313
	0° 10'	
	26° 55'	
39	142° 45'	3.327
	169° 15'	
	195° 44'	

REF. TO CORNERS		
2	267° 19'	0.604 I. Pin
4	267° 14' 20"	1.217 I. Pin
5	at Str.	— P.S.M.
6	249° 56' 55"	1.066 O.I.P.
7	79° 51' 15"	1.471 I. Pin
5	267° 11'	18.105 OAT (Stump)

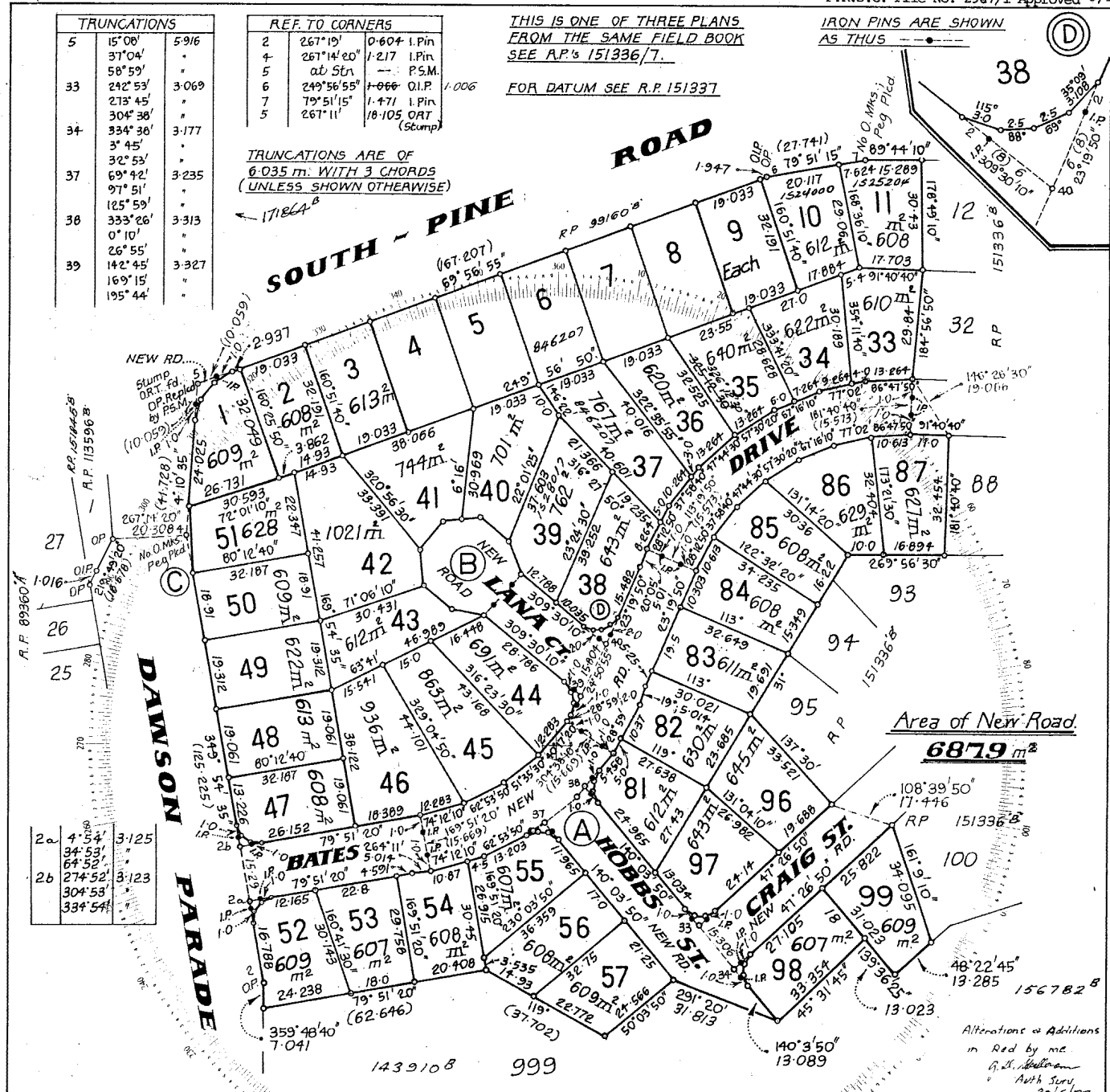
THIS IS ONE OF THREE PLANS FROM THE SAME FIELD BOOK SEE R.P.'s 151336/7.

IRON PINS ARE SHOWN AS THUS —●—

FOR DATUM SEE R.P. 151337

TRUNCATIONS ARE OF 0.035 m. WITH 3 CHORDS (UNLESS SHOWN OTHERWISE)

Drawing of Plan must be restricted to the space inside the blue lines

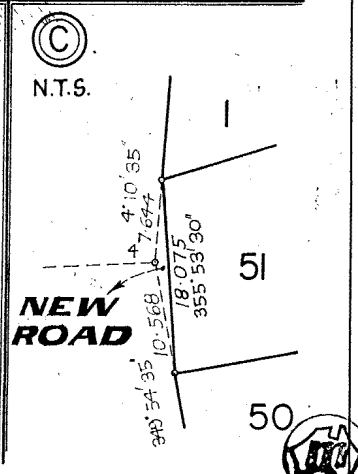
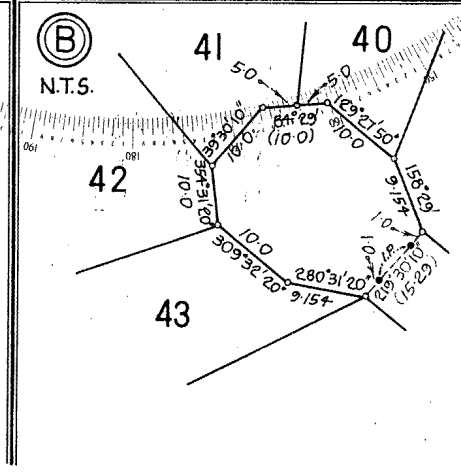
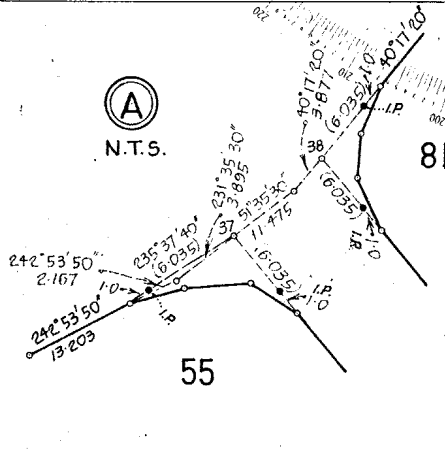


2a	4° 58' 4"	3.125
	34° 53'	
	64° 52'	
2b	274° 52'	3.123
	304° 53'	
	334° 54'	

Alterations or Additions in Red by me G. D. Heilbronn with Surv. 20/5/77

143908

143908



Lots 1-11, 33-57, 81-87 & 96-99
Cancelling Part of Lot 2 on R.P. 119661 of Orig. Plan B.

Orig. Portion B
Orig. Grant 12017 2644
Town of County of Stanley
Parish of BUNYA
SCALE 1:1000 chains to an inch

Surveyed by G. D. HEILBRONN A/S 4/12/1975
(Alan J. Fox Pty. Ltd.)

CROWN COPYRIGHT RESERVED
REGISTRAR OF TITLES, QUEENSLAND

REGISTERED PLAN 143908



1289

NO: 35008

Graham Douglas Heilbronn of Brisbane
 Authorised Surveyor, do hereby solemnly and sincerely declare that I have faithfully and truly surveyed, measured and marked on the ground the parcel of land herein referred to, and that the measurements and boundaries given in this plan are correct, and do not to the best of my belief in any way interfere with the rights or property of any persons, owners or occupiers of the land adjoining the above land, and described in the said plan; and I make this solemn declaration conscientiously believing the same to be true, and by virtue of the provisions of the "Oaths Acts, 1867-1960"

Graham D. Heilbronn
 Authorised Surveyor

Made and Signed at Brisbane this 11th day of DECEMBER 1975 before me.

Richard J. Bates JP
 Signature of Registrar of Titles or of a Magistrate.

- FOR SURVEYOR'S USE ONLY -

SURVEY OF Lots 1-11, 33-57, 81-87 & 96-99

County of Stanley Parish of BUNYA

Town of _____ To the Depth of _____

Cancelling Part of Lot 2 on R.P. 119661 of Orig. Por. 8

Orig. Grant 120174 Orig. Portion 8

The Council of the SHIRE of PINE RIVERS certifies that all the requirements of this Council, the Local Government Acts of 1936 to 1975 and all By-Laws have been complied with and approves this Plan of Subdivision subject to:

Dated this 8th day of November, 1976.

J. B. Hughes Chairman
John H. ... Shire Clerk

- FOR OFFICE USE ONLY -

Previous Title CT. 3485-95 P/L Reg. 1. & 5. Sub. 1 of Part 8. 119661/8

Lot 10 see 18-24000 (BJL)

Lot 11 see 18-25204

Lot 39 (see 1528017 (LRD))

Lots 6 & 37 see plan 846207

For Additional Plan & Document Notings Refer to CISP

I/we X Brisbane City Council as proprietor/s of this land, agree to this Plan of subdivision, and dedicate the new roads shown hereon to public use.

Signature of Proprietor/s [Signature] Deputy Town Clerk

Lot	Sub	Vol.	Ext.
81		5651	4.0
82			4.1
83			4.2
84			4.3
85			4.4
86			4.5
87			4.6
88			4.7
89			4.8
90			4.9
91			5.0
92			
93			
94			
95			
96			
97			
98			
99			

Lot	Sub	Vol.	Ext.
40		5651	22
41			23
42			24
43			25
44			26
45			27
46			28
47			29
48			30
49			31
50			32
51			33
52			34
53			35
54			36
55			37
56			38
57			39

by large standard sign plan number 3485-95
 R.P. 31-3-77

Particulars entered in Register Book
 Vol. 3485 Folio 95

the 25 day of MAY 1977 at 8.15

[Signature]
 REGISTRAR OF TITLES

Calc. Bk. No. 214/439
 Examined 28/3/77 [Signature]
 Passed 20/5/77 [Signature]
 Chartered 2/15/77 [Signature]
 Located 2/15/77 [Signature]

F341749

133.00
 35.00
 168.00
 5716.00

133.00	Lodgt & Exam	168
35.00	Entd on Docs	570.00
570.00	New Title Fee	4.50
4.50	Entd on Deeds	3.00
3.00	Photocopy Fee	776.00
776.00	TOTAL	

30000
 110000

Lodged by COUNCIL

P. P. O'BRIEN
 CITY SOLICITOR,
 (MINISTERIAL OFFICE)
 ANN STREET,
 BRISBANE.